

Email Subject Line: Influence the future of transportation in the Triangle - Take the Survey!

Email Body:



Destination 2055 Metropolitan Transportation Plan – Alternative Futures Survey

If you're interested in transportation in our region, including the transit (bus and rail), bicycle & pedestrian, and highway networks, then now's your chance to give feedback on the elements that should be emphasized to guide future changes and improvements.

Last year, many provided feedback on the approved [goals and objectives](#) for the 2055 Metropolitan Transportation Plan (MTP). Now we need your participation as we evaluate potential alternative transportation futures for the region.

Residents and other stakeholders are asked to provide comments by completing this [online survey](#) available in several languages, or visit the [Destination 2055 website](#) to learn more.

What is *Destination 2055*?

[Destination 2055](#) is the long-range Metropolitan Transportation Plan (MTP) for the Triangle region. The plan is being developed cooperatively by the Capital Area Metropolitan Planning Organization (CAMPO) and the Triangle West Transportation Planning Organization (TWTPO, formerly known as the Durham-Chapel Hill-Carrboro Metropolitan Planning Organization or DCHC MPO). This plan will identify roadway, transit, rail, bicycle, and pedestrian projects, programs, and policies that are recommended for development over the next 30 years.











































Share your thoughts

Help identify the most important elements of the modeled improvements that should be emphasized in the updated plan. Your input will inform the decision-making process for both the planning team as well as the MPOs' decision-making boards. **The deadline to take the survey or send comments is Monday, May 26, 2025.**

<https://destination2055nc.com/digital-engagement-toolkit/>

(Add survey button) <https://publicinput.com/destination2055alternatives>

Example of the Samples being modeled:

| | Deficiencies & Needs | Plans & Trends | Shared Leadership | All Together |
|-----------------------|---|---|---|---|
| Available Funding | \$ | \$\$ | \$\$\$ | \$\$\$\$ |
| Highway Investment |  |    |   |   |
| Bus Investment |  |   |   |    |
| BRT Investment |  |  |   |    |
| Rail Investment |  |  |  |   |
| Bike & Ped Investment |  |  |  |   |
| Development Density |   |   |   |    |

The number of signs indicates a relative level—more signs suggest higher values and fewer suggest lower values. However, this scale is not linear; for example, two-dollar signs do not necessarily represent twice the investment of one-dollar sign.

Email Footer:



Link to CAMPO Website

Social Media Links

Instructions for how to unsubscribe